







Aldermanic Districts Map

City of Eagle River - Vilas County, Wisconsin

Information depicted on this map is based on 2000 Census Data. Final approval of road names, placement, and type was verified by township fire chiefs. Because a Census only occurs every 10 years, municipal boundaries and ward boundaries shown on this map may not represent annexations/detachments after August 1, 2001. Annexations/detachments which occur after August 1, 2001, are not delayed because of redistricting but are not relevant for purposes of municipal subdistricting or legislative redistricting. Thus, municipal wards and legislative districts will reflect the same municipal boundaries in effect on the August 1, 2001, "snapshot" date.

This map is intended for planning and general use only. Please report any discrepancies to the Vilas County Mapping Dept. Lake names taken from Wisconsin DNR Master Waterbody Identification Table.

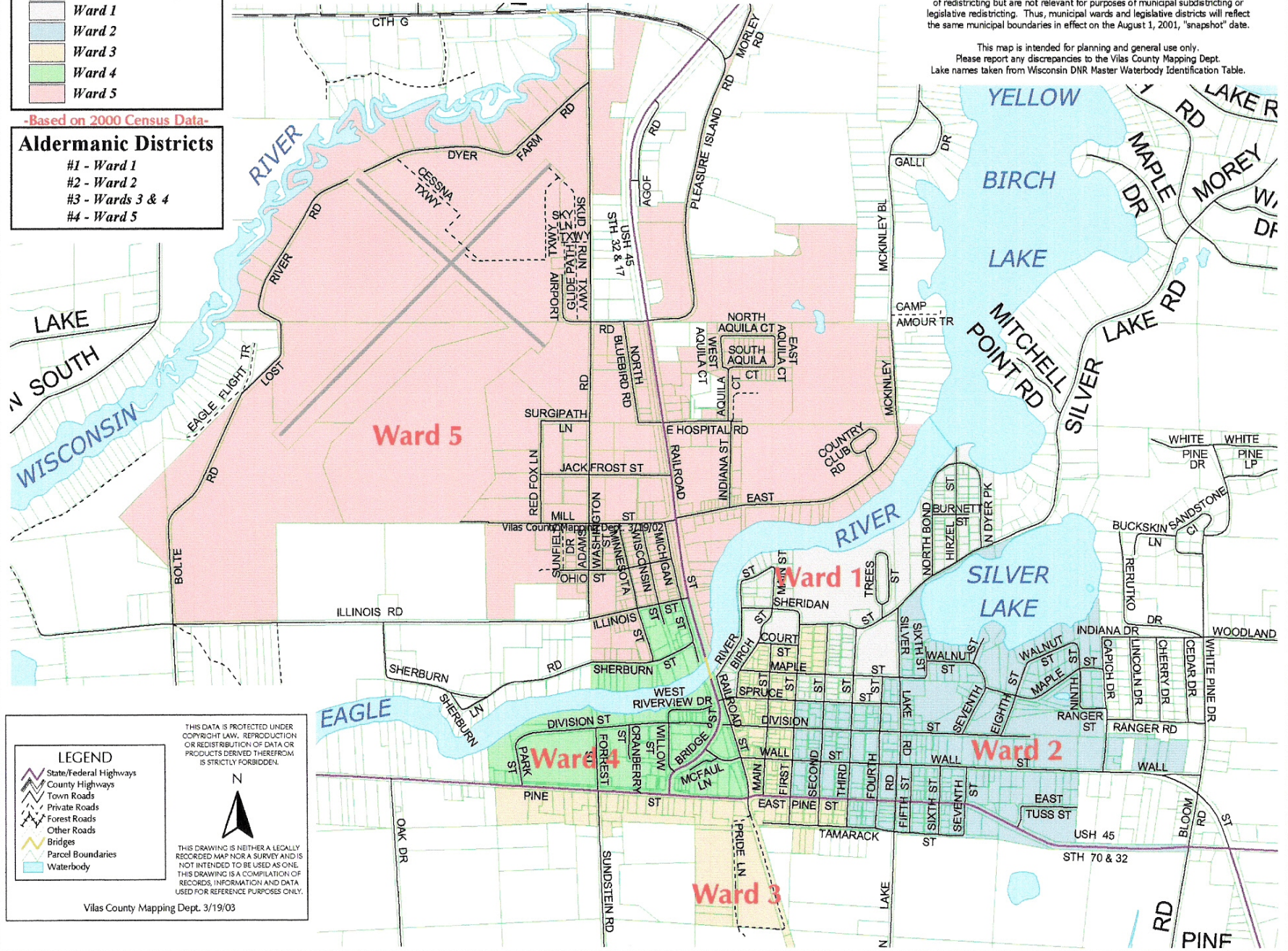
Eagle River Wards

-  Lincoln Township
-  Ward 1
-  Ward 2
-  Ward 3
-  Ward 4
-  Ward 5

-Based on 2000 Census Data-

Aldermanic Districts

- #1 - Ward 1
- #2 - Ward 2
- #3 - Wards 3 & 4
- #4 - Ward 5



LEGEND

-  State/Federal Highways
-  County Highways
-  Town Roads
-  Private Roads
-  Forest Roads
-  Other Roads
-  Bridges
-  Parcel Boundaries
-  Waterbody

Vilas County Mapping Dept. 3/19/03

THIS DATA IS PROTECTED UNDER COPYRIGHT LAW. REPRODUCTION OR REDISTRIBUTION OF DATA OR PRODUCTS DERIVED THEREFROM IS STRICTLY FORBIDDEN.



THIS DRAWING IS NEITHER A LEGALLY RECORDED MAP NOR A SURVEY AND IS NOT INTENDED TO BE USED AS ONE. THIS DRAWING IS A COMPILATION OF RECORDS, INFORMATION AND DATA USED FOR REFERENCE PURPOSES ONLY.